

SHIZUOKA CITY STATISTICS

1 April 2024

Planning Division, City of Shizuoka

Implementation as a Municipality

Size Area 1,411.93km² (1 Jan 2024)
 East-West 50.62km North-South 83.10km
 Densely Inhabited District Area: 106.75km² (1 Oct 2020)
 City Planning Zone Area: 234.90km² (31 Mar 2023)
 Urban Area 105.37km² (31 Mar 2023)

Shizuoka City Hall

Shizuoka Office: 5-1 Ote-machi, Aoi-ku, Shizuoka City
 Ward Offices Aoi Ward: 5-1 Ote-machi, Aoi-ku, Shizuoka City
 Suruga Ward: 10-40 Minami Yahata-cho, Suruga-ku, Shizuoka City
 Shimizu Ward: 6-8 Asahi-cho, Shimizu-ku, Shizuoka City
 City Flower: Hollyhock; City Tree: Dogwood; City Bird: Kingfisher
 Sister Cities Stockton, CA; Omaha, NE; Shelbyville, IN (U.S.A.)
 Cannes (France)
 Muroran, Joetsu (Japan)
 Friendship Cities Hue (Vietnam)
 Saku (Japan)

Climate

Average Annual Temperature 17.4°C/63°F
 (High 36.7°C/98°F Low -2.6°C/27°F)
 Annual Precipitation 2,967.0mm Average Annual Humidity 70%
 Annual Hours of Sunshine 2,239.7h (2022)

Population

Registered Population Total: 677,736 (324,474 households)
 (Japanese and foreign residents) Male: 330,038 Female: 347,698 (31 Dec 2023)
 Registered Population Total: 11,986 (7,635 households)
 (foreign residents only) Male: 5,712 Female: 6,274 (31 Dec 2023)
 Population Dynamics Births: 3,704 Deaths: 9,411 (Natural decrease of 5,707 persons)
 Move-ins: 26,334 Move-outs: 26,515
 Other population fluctuation: decrease of 115 persons.
 Social fluctuation: decrease of 296 persons (2023)

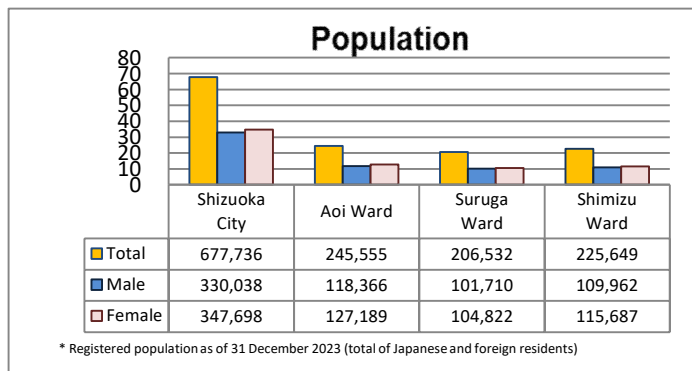
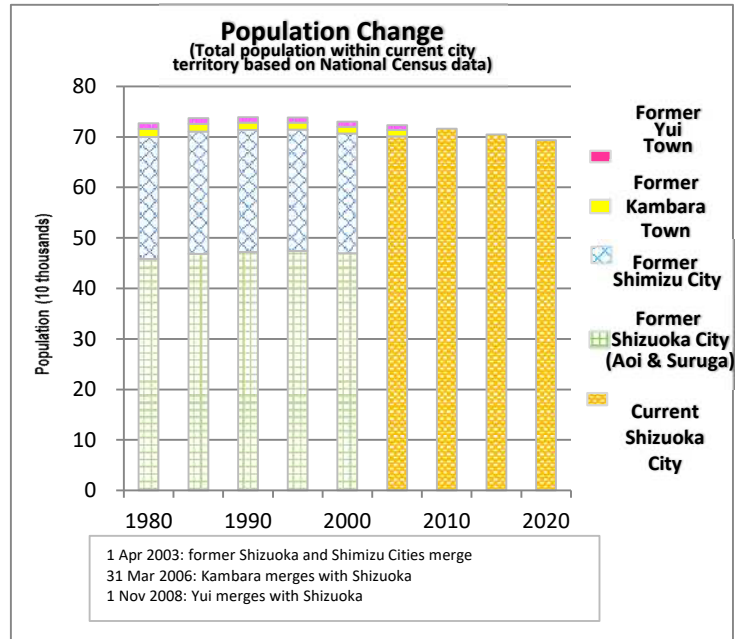
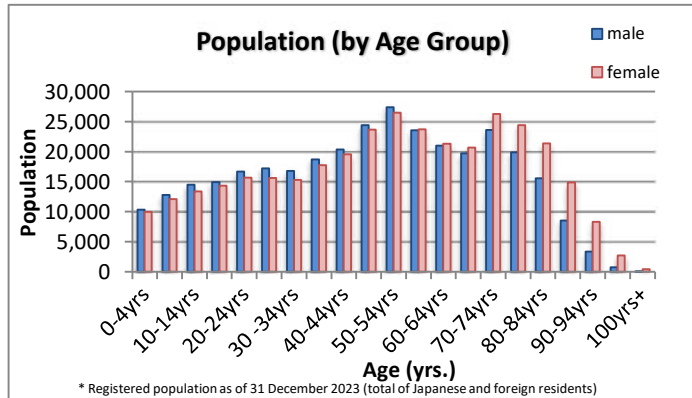
2020 National Census Total: 693,389 (297,421 households)
 Male: 337,812 Female: 355,577
 During the Day: 713,197 At Night: 693,389

Population by Age Total: 693,389 (Including "age unspecified")

Age Groups	Population	Percentage
Children (0-14)	78,274	11.3
Working Age (15-64)	395,897	57.1
Elderly (65 and older)	209,628	30.2

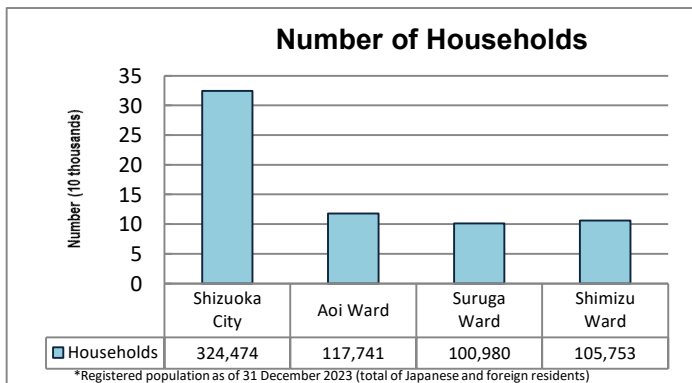
Working Population Total: 345,110 (Including "unclassified")

By Industrial Group	Population	Percentage
Primary Industries	7,822	2.3
Secondary Industries	85,079	24.7
Tertiary Industries	242,189	70.2

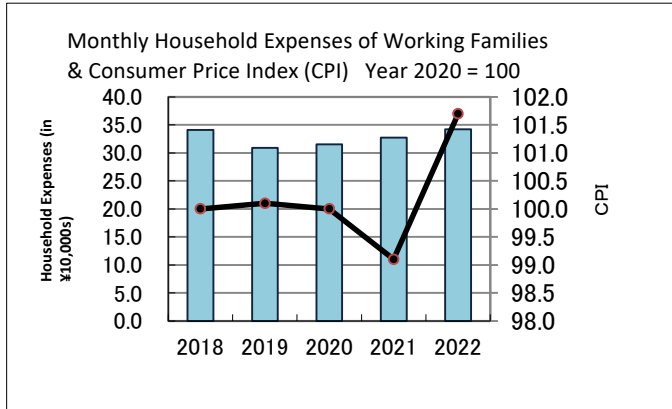


Industry

Businesses 33,514 businesses 346,576 workers
 (privately run) (2021 Economic Census for Business Activity)
 Industrial Enterprises 1,309 enterprises 48,131 workers
 (with 4 or more employees) Shipment value of manufactured goods:
 ¥2,057,409,820,000
 (2020 Industrial Statistics Survey)
 Retail Shops 5,113 shops 40,165 workers
 Annual value of merchandise sales:
 ¥772,678,000,000
 Wholesale Shops 2,354 shops 22,323 workers
 Annual value of merchandise sales:
 ¥2,124,892,000,000
 (2021 Economic Census for Business Activity)
 Farms 5,690 farms Core Farm Workers: 4,638
 (No. of household members engaged primarily at commercial/independent farms)
 Cultivated land area: 2,771 ha (2020 Census of Agriculture & Forestry)



Prices & Consumer Habits



Education & Culture

Universities	5	21,915 students
Junior Colleges	4	1,149 students
Vocational Schools	27	5,193 students
Specialty Schools	5	330 students
High Schools	27	18,430 students
Junior High Schools	57	17,743 students
Elementary Schools	88 (incl. branch schools)	31,384 students
Schools for Special Needs Education	7	931 students

(1 May 2023, based on data from university and school surveys)

Electricity, Gas, Water

Electricity			
(prefecture performance)	Power generation	6,848,930	(1,000kWh)
(FY2022)	Demand	27,786,565	(1,000kWh)
City Gas	Demand	170,311 households	(2022)
	Consumption	207,244,606m ³	
Water (waterworks)	Population Supplied	666,652 persons	(31 March 2023)
	Consumption	83,604,061m ³	

Health

Medical Facilities	27 hospitals	7,237 beds
(as of 31 March 2023)	562 clinics	232 beds
	354 dental clinics	
Doctors, Dentists,	1,814 doctors	504 dentists
Pharmacists, Nurses and	1,811 pharmacists	
Practical Nurses	7,700 nurses	880 practical nurses

(31 Dec 2020)
(31 Dec 2022)

Justice, Police, Fire

Crimes	Known Cases	2,800	Solved Cases	1,374	(2022)
Traffic Accidents	Accidents	3,579	11 fatalities	4,299 injured	(2022)
Fires	Fire-related incidents	142	102 households affected	8 fatalities 22 injured	¥1,182,340,000 in damage (2022)

Finances

FY2024 Annual Budget Revenue ¥353,460,000,000		FY 2024 Annual Budget ¥353,460,000,000	
Municipal Tax	¥138,400,000,000 39.2%	Social Welfare	¥123,550,000,000 35.0%
National Treasury Disbursements	¥63,760,000,000 18.0%	Education	¥48,620,000,000 13.8%
Municipal Bonds	¥33,560,000,000 9.5%	Civil Engineering	¥43,030,000,000 12.2%
Local Allocation Tax	¥27,900,000,000 7.9%	Public Bonds	¥37,070,000,000 10.5%
Prefectural Appropriations	¥20,910,000,000 5.9%	Public Health	¥36,280,000,000 10.3%
Local Consumption Tax Subsidies	¥17,900,000,000 5.1%	General Affairs	¥34,070,000,000 9.6%
Funds Carried Over	¥11,020,000,000 3.1%	Fire & Rescue	¥12,480,000,000 3.5%
Usage & Processing Fees	¥8,380,000,000 2.4%	Commerce & Industry	¥6,190,000,000 1.7%
Various Revenue	¥8,220,000,000 2.3%	Disaster Recovery	¥5,980,000,000 1.7%
Diesel Oil Tax Subsidies	¥6,140,000,000 1.7%	Other	¥6,200,000,000 1.8%
Other	¥17,280,000,000 4.9%		

Labor

Average Number of Work Days	18.2 days/month
Working hours	145.1 hours/month
Salary	352,206 yen/month
	(2022 avg. for businesses with 30+ employees)
	(Shizuoka Pref. Monthly Labor Statistics Survey)

Jobs-to-Applicants Ratio	1.73
(FY2022)	
Applicants	118,545 (22,589 new)
Offers	205,606 (71,522 new)

Civil Engineering & Construction

Total Road Length	3,285.3km
(1 Apr 2022)	
	135.6 km national roads, 425.8 km prefectural roads,
	2,723.9 km municipal roads

Public Parks	Total: 533	Area: 468.72 ha
(31 Mar 2023)		

Centers for Early Childhood Education (<i>Kodomoen</i>)	104	10,250 children
		(1 May 2023, based on school surveys)
Kindergartens (<i>Yochien</i>)	30	2,997 children
		(1 May 2023, based on school surveys)
Municipal Libraries	12	1,605,160 visitors
(FY2022)		3,883,039 items checked out
Lifelong Learning Centers	38	1,040,766 visitors
(FY2022, includes branches)		85,509 times used
Municipal Gymnasiums	11	710,051 visitors
(FY2022, excludes school facilities)		

Transportation

